


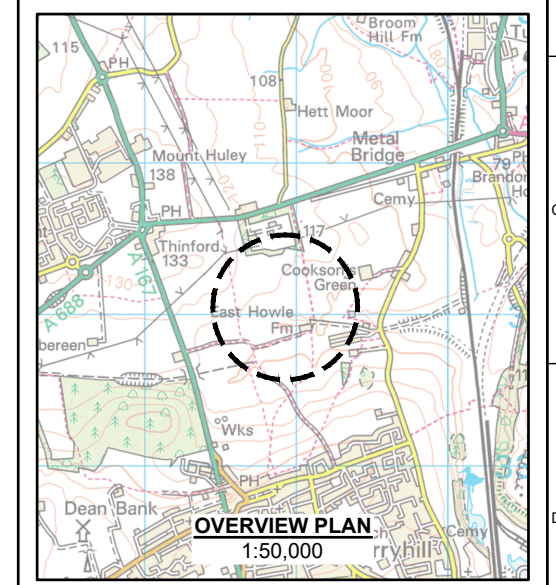


KEY:

-  EXTENT OF AREA WITHIN DEVELOPERS CONTROL (DENOTED BY INSIDE EDGE OF LINE)
-  EXTENT OF AREA OUTSIDE OF DEVELOPERS CONTROL (DENOTED BY OUTSIDE EDGE OF LINE)
-  APPLICATION BOUNDARY (DENOTED BY OUTSIDE EDGE OF LINE)



2	JL	JF	TS	2021-12-17	REDLINE BOUNDARY REVISED
1	JL	BY APPD	JF	2021-06-15	First Issue
ISSUE	DRAWN	CHKD	APPD	DATE	REVISION NOTES

PURPOSE	PERMITTING	PROJECTION	OSGB 1936
SCALE	AS SHOWN @A3	DATUM	N/A
LAYOUT DRAWING	N/A	T-LAYOUT NO	N/A

PROJECT TITLE **SPENNYMOOR**

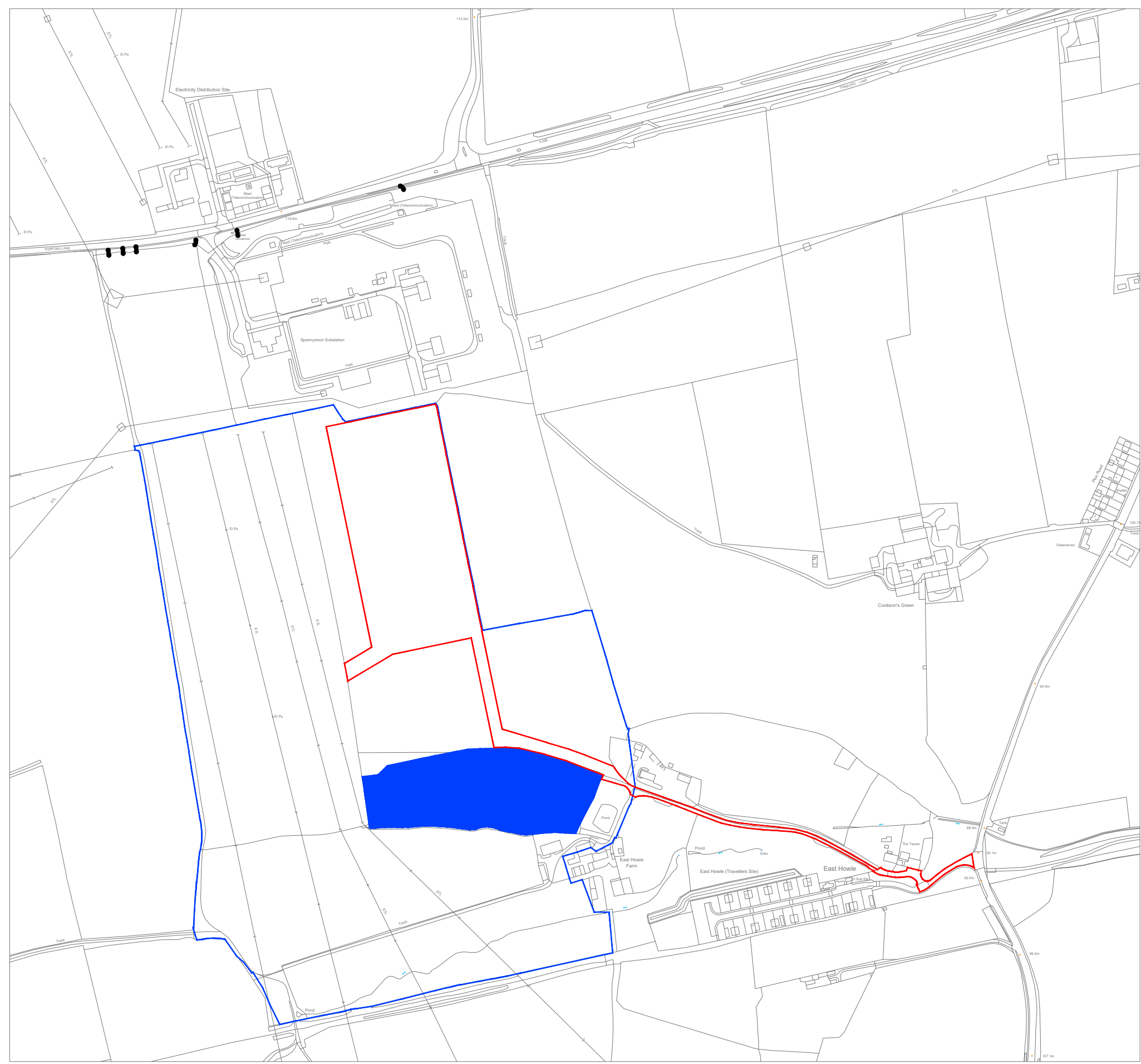
DRAWING TITLE **LOCATION PLAN**

RES DRAWING NUMBER	04706-RES-PRO-DR-PT-001	REV	2
--------------------	-------------------------	-----	---

THIS DRAWING IS THE PROPERTY OF RENEWABLE ENERGY SYSTEMS LIMITED AND NO REPRODUCTION MAY BE MADE IN WHOLE OR IN PART WITHOUT PERMISSION



BEAUFORT COURT,
EGG FARM LANE,
KINGS LANGLEY,
HERTS WD4 8LR, UK
TEL +44 (0) 1923 299200
WWW.RES-GROUP.COM



DETAILED PLAN
1:5,000 @ A3