

**NOTES:**

1. FENCING REQUIREMENTS FOR BESS COMPOUND TO BE CONFIRMED. OPTIONS ARE WELDMESH, ACOUSTIC OR PALISADE.
2. REQUIREMENT FOR ACOUSTIC FENCING ON TOP OF EASTERN BUND SUBJECT TO DETAILED DESIGN.
3. EQUIPMENT DETAILS AND CONFIGURATION WITHIN THE ENERGY STORAGE SUBSTATION COMPOUND ARE INDICATIVE AND ARE SUBJECT TO NPG AND DETAILED DESIGN.
4. ENCLOSURE FINISH TO BE GREEN OR GREY.
5. EXACT LOCATION OF SURFACE WATER DRAINAGE IS INDICATIVE AND IS SUBJECT TO DETAILED DESIGN.

**SHEET 1 OF 3**

ISSUE	DRAWN	CHKD	APPD	DATE	REVISION NOTES
7	JL	JF	TS	2022-04-27	FENCE ERROR FIXED.
6	JL	JF	TS	2022-04-25	WESTERN BUND REVISED FOLLOWING DISCUSSIONS WITH LANDOWNER.
5	JL	TS	MC	2022-01-06	DRAWING TITLE CHANGED
4	JL	TS	MC	2022-01-06	CHANGES TO LAYOUT

PURPOSE	PERMITTING	PROJECTION	BRITISH NATIONAL GRID
SCALE	1:5,000 @A3	DATUM	N/A
LAYOUT DRAWING	N/A	T-LAYOUT NO	N/A

PROJECT TITLE  
**SPENNYMOOR**

DRAWING TITLE  
**INFRASTRUCTURE LAYOUT PLAN**

RES DRAWING NUMBER	04706-RES-LAY-DR-PE-001	REV	7
--------------------	-------------------------	-----	---

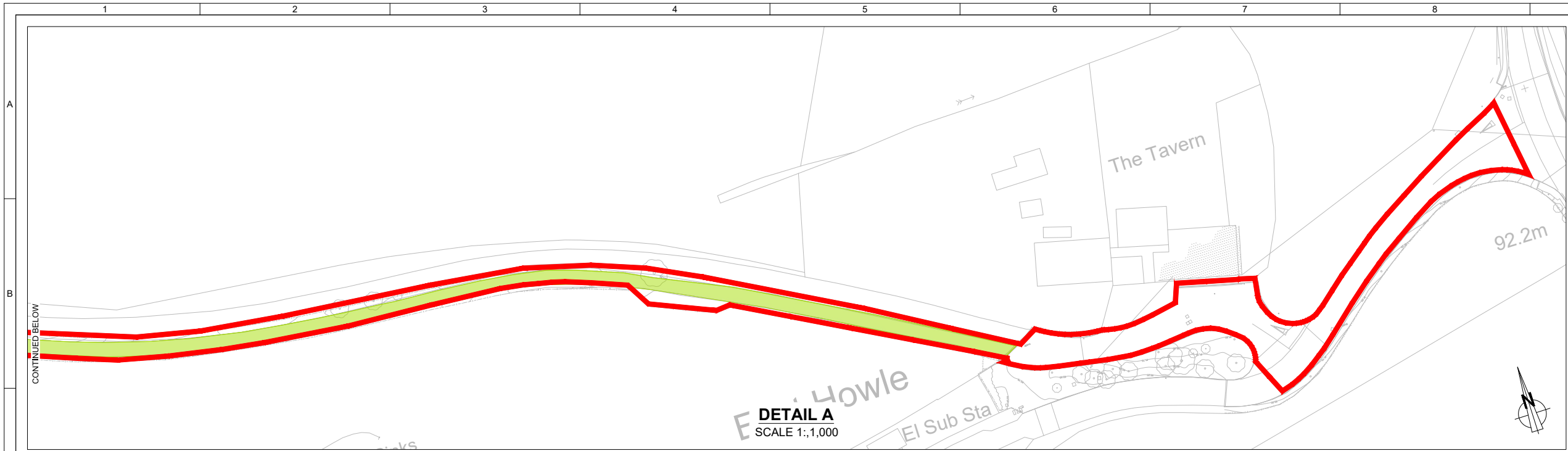
THIS DRAWING IS THE PROPERTY OF RENEWABLE ENERGY SYSTEMS LIMITED AND NO REPRODUCTION MAY BE MADE IN WHOLE OR IN PART WITHOUT PERMISSION



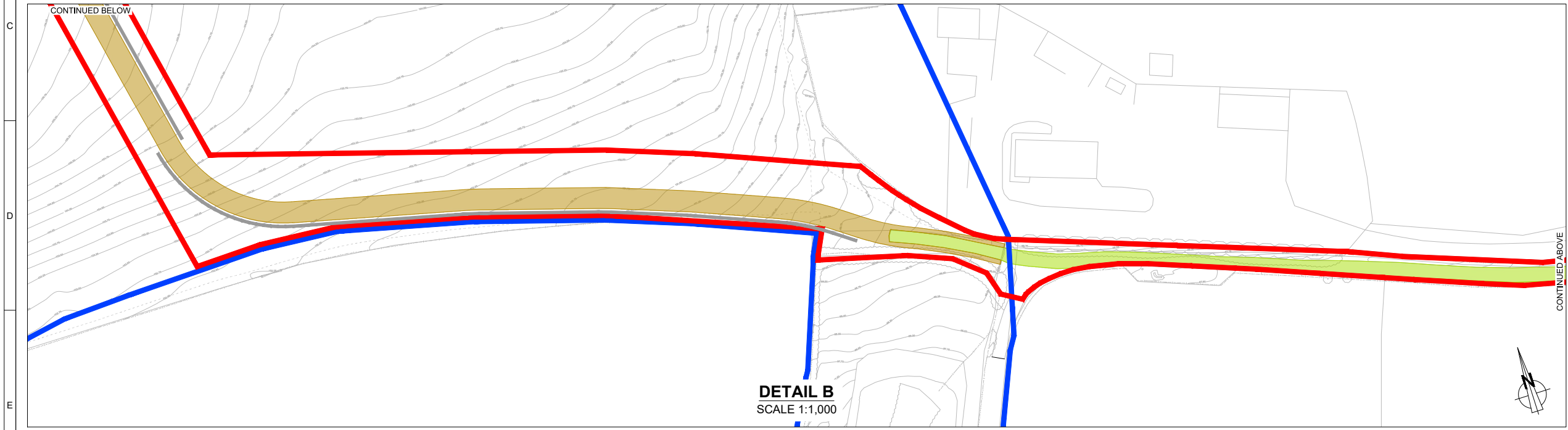
BEAUFORT COURT,  
EGG FARM LANE,  
KINGS LANGLEY,  
HERTS WD4 8LR. UK  
TEL +44 (0) 1923 299200  
WWW.RES-GROUP.COM



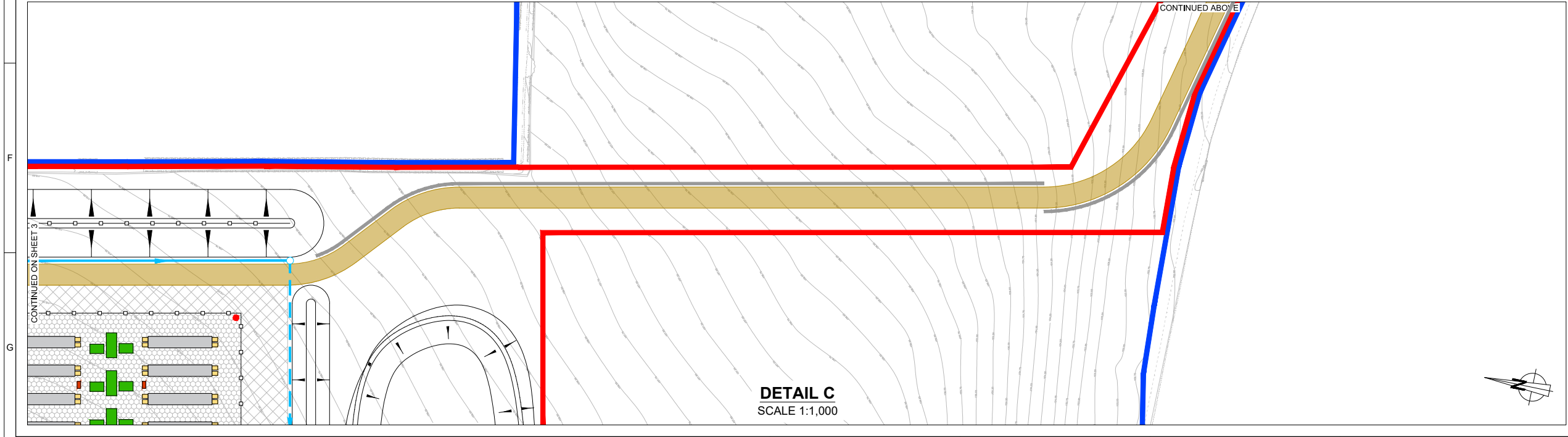
(c) Crown copyright. All rights reserved. 2021. License number 010001973



**DETAIL A**  
SCALE 1:1,000



**DETAIL B**  
SCALE 1:1,000



**DETAIL C**  
SCALE 1:1,000

**KEY:**

- LANDOWNER BOUNDARY
- APPLICATION BOUNDARY
- ACCESS TRACK
- EXISTING TRACK REQUIRING UPGRADE
- GRAVEL CATCH

**NOTES:**

1. FENCING REQUIREMENTS FOR BESS COMPOUND TO BE CONFIRMED, OPTIONS ARE WELDMESH, ACOUSTIC OR PALISADE.
2. REQUIREMENT FOR ACOUSTIC FENCING ON TOP OF EASTERN BUND SUBJECT TO DETAILED DESIGN.
3. EQUIPMENT DETAILS AND CONFIGURATION WITHIN THE ENERGY STORAGE SUBSTATION COMPOUND ARE INDICATIVE AND ARE SUBJECT TO NPG AND DETAILED DESIGN.
4. ENCLOSURE FINISH TO BE GREEN OR GREY.
5. EXACT LOCATION OF SURFACE WATER DRAINAGE IS INDICATIVE AND IS SUBJECT TO DETAILED DESIGN.

SHEET 2 OF 3

ISSUE	DRAWN	CHKD	APPD	DATE	REVISION NOTES
7	JL	JF	TS	2022-04-27	FENCE ERROR FIXED.
6	JL	JF	TS	2022-04-25	WESTERN BUND REVISED FOLLOWING DISCUSSIONS WITH LANDOWNER.
5	JL	TS	MC	2022-01-06	DRAWING TITLE CHANGED
4	JL	TS	MC	2022-01-06	CHANGES TO LAYOUT

PURPOSE	PERMITTING	PROJECTION	BRITISH NATIONAL GRID
SCALE	1,1000 @A3	DATUM	N/A
LAYOUT DRAWING	N/A	T-LAYOUT NO	N/A

PROJECT TITLE  
**SPENNYMOOR**

DRAWING TITLE  
**INFRASTRUCTURE LAYOUT PLAN**

RES DRAWING NUMBER	04706-RES-LAY-DR-PE-001	REV	7
--------------------	-------------------------	-----	---

THIS DRAWING IS THE PROPERTY OF RENEWABLE ENERGY SYSTEMS LIMITED AND NO REPRODUCTION MAY BE MADE IN WHOLE OR IN PART WITHOUT PERMISSION



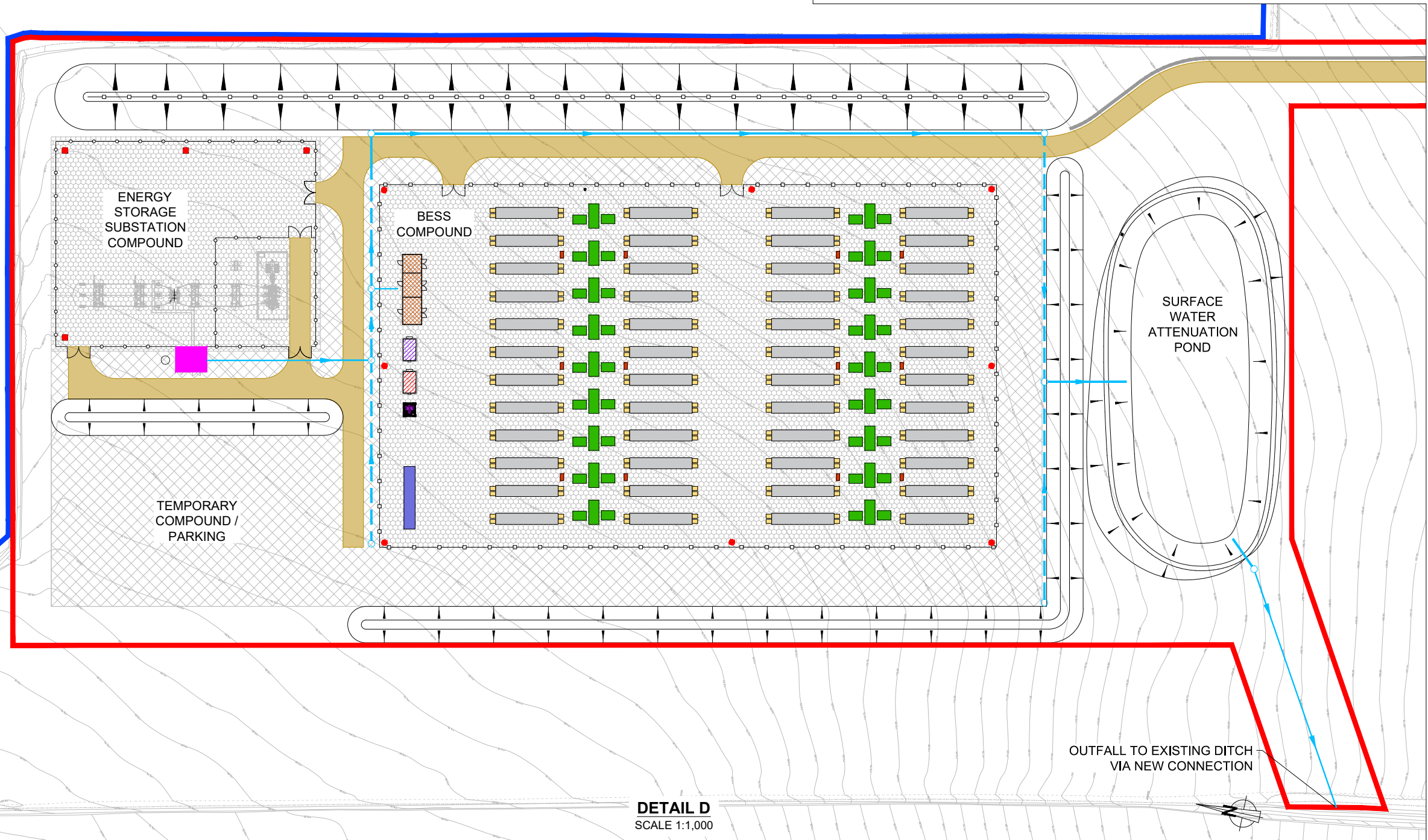
BEAUFORT COURT,  
EGG FARM LANE,  
KINGS LANGLEY,  
HERTS WD4 8LR. UK  
TEL +44 (0) 1923 299200  
WWW.RES-GROUP.COM

**KEY:**

- LANDOWNER BOUNDARY
- APPLICATION BOUNDARY
- BATTERY CONTAINERS
- HVAC UNIT
- COMBINED PCS & TRANSFORMER
- PRE-INSERTION RESISTOR
- AUXILIARY TRANSFORMER
- HARMONIC FILTER
- STORAGE CONTAINER
- SUBSTATION
- COMPOUND WELFARE BUILDING
- CCTV & LIGHTING
- AGGREGATION PANEL
- PALISADE FENCING
- FENCING UP TO 3.0m HIGH (SEE NOTES 1 & 2)
- AGRICULTURAL POST AND WIRE OR POST AND RAIL FENCE (IF DEEMED NECESSARY FOLLOWING RISK ASSESSMENT)
- SURFACE FINISH TO COMPRISE EITHER COMPACTED TYPE 1, SINGLE SIZED CRUSHED ROCK OR ASPHALT (IF REQUIRED FOR EARTHING).
- TEMPORARY CONSTRUCTION AREA / HARDSTAND
- ACCESS TRACK
- SURFACE WATER DRAINAGE
- SURFACE WATER FILTER STRIP
- GRAVEL CATCH
- SLOPE / BUND

**NOTES:**

1. FENCING REQUIREMENTS FOR BESS COMPOUND TO BE CONFIRMED, OPTIONS ARE WELDMESH, ACOUSTIC OR PALISADE.
2. REQUIREMENT FOR ACOUSTIC FENCING ON TOP OF EASTERN BUND SUBJECT TO DETAILED DESIGN.
3. EQUIPMENT DETAILS AND CONFIGURATION WITHIN THE ENERGY STORAGE SUBSTATION COMPOUND ARE INDICATIVE AND ARE SUBJECT TO NPG AND DETAILED DESIGN.
4. ENCLOSURE FINISH TO BE GREEN OR GREY.
5. EXACT LOCATION OF SURFACE WATER DRAINAGE IS INDICATIVE AND IS SUBJECT TO DETAILED DESIGN.



SHEET 3 OF 3

ISSUE	DRAWN	CHKD	APPD	DATE	REVISION NOTES
7	JL	JF	TS	2022-04-27	FENCE ERROR FIXED.
6	JL	JF	TS	2022-04-25	WESTERN BUND REVISED FOLLOWING DISCUSSIONS WITH LANDOWNER.
5	JL	TS	MC	2022-01-06	DRAWING TITLE CHANGED
4	JL	TS	MC	2022-01-06	CHANGES TO LAYOUT

PURPOSE PERMITTING		PROJECTION BRITISH NATIONAL GRID	
SCALE AS SHOWN @A3		DATUM N/A	
LAYOUT DRAWING N/A		T-LAYOUT NO N/A	

PROJECT TITLE  
**SPENNYMOOR**

DRAWING TITLE  
**INFRASTRUCTURE LAYOUT PLAN**

RES DRAWING NUMBER <b>04706-RES-LAY-DR-PE-001</b>	REV <b>7</b>
--	-----------------

THIS DRAWING IS THE PROPERTY OF RENEWABLE ENERGY SYSTEMS LIMITED AND NO REPRODUCTION MAY BE MADE IN WHOLE OR IN PART WITHOUT PERMISSION

**res**

BEAUFORT COURT,  
EGG FARM LANE,  
KINGS LANGLEY,  
HERTS WD4 8LR. UK  
TEL +44 (0) 1923 299200  
WWW.RES-GROUP.COM

**DETAIL D**  
SCALE 1:1,000

OUTFALL TO EXISTING DITCH  
VIA NEW CONNECTION